

A photograph of two young girls with freckles, smiling and wearing school uniforms. The girl in the foreground is wearing a dark green blazer over a white shirt and a dark tie. The girl behind her is also smiling. The background is a soft-focus green field.

HOME TO SCHOOL TRANSPORT



AKELEY WOOD
SCHOOL

OVERVIEW

Our routes have been designed to cover all major towns within our catchment area. We have tried to make the routes as direct as possible and to cover as many of the village locations en-route.

For simplicity, we have a three tier pricing structure with the price break points indicated by the blue cross lines on each route description.

Full pricing is available at the rear of this brochure however please note that pick up and drop off locations may be able to be amended based on demand, so please do let us know if you have a specific request not currently covered by our routes.

We have a simplified pricing model with the following options:

- AM only
- PM only
- Full Service
- Day Pass (Single or return)

We also provide a free shuttle bus service between campuses for families with children across multiple sites.

Please note: These routes are subject to change as of September 2023.



WICKEN PARK



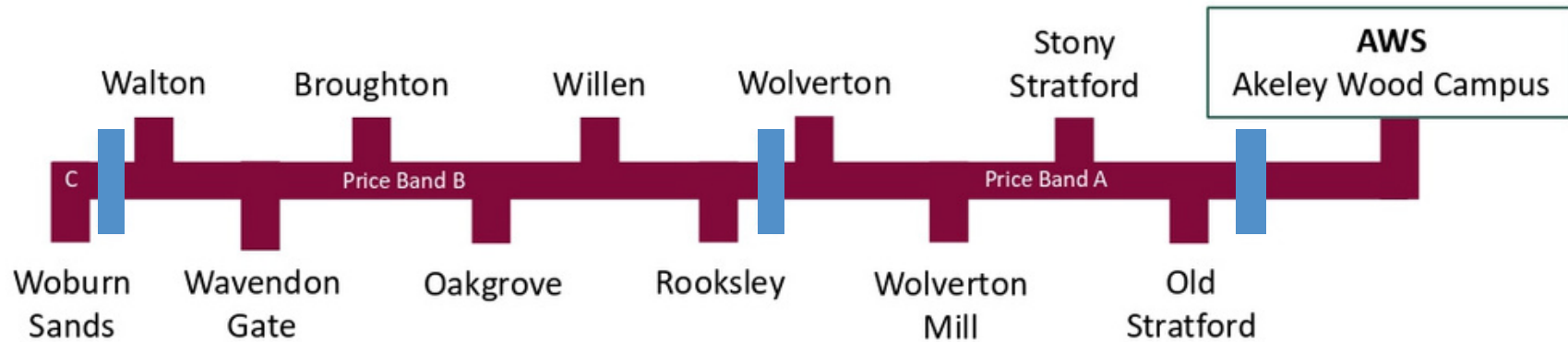
AKELEY WOOD HOUSE,



TILE HOUSE MANSION, AW6

Route A

Route A services east of the schools from Woburn Sands via east & north Milton Keynes and the Stratfords



ROUTE A - Capacity 49 Seater	Leaving Time	Arrival Time
	AM	PM
Woburn Sands. Bus Stops High St outside The Swan Public House	07:05	17:30
Bow Brickhill. Bus stop on Station Rd between Rushmere Cl and Edwin Cl	07:07	17:28
Walton Park. Bus stop. V10 Brickhill St between Bletcham Way and Lichfield Down.	07:11	17:24
Wavendon Gate. Bus Stops V11 Tongwell St / Fyfield Barrow.	07:16	17:21
Broughton Gate. Bus Stops Countess Way junc Redruth Gate (<i>Warwick Avenue</i>).	07:21	17:16
Oakgrove. V10 Brickhill Street opposite Oakgrove School.	07:24	17:13
Willen Lake. V10 Brickhill Street lay-by before junc Livingstone Drive	07:26	17:11
Willen. Bus Stop Willen Local Centre, Granville Square.	07:29	17:08
Rooksley. Bus Stops Dansteed Way H4 before roundabout with Grafton St V6.	07:35	17:01
Rooksley. Bus Stops V6 Grafton Street before roundabout with Monks Way H3.	07:36	17:00
Wolverton. Bus Stops V6 Grafton Street before Stonebridge roundabout	07:39	16:55
Wolverton Mill. Stratford Rd Bus Stops between V1 and Queen Eleanor St roundabout	07:44	16:50
Stony Stratford. Bus Stops Wolverton Road jn. London Road. Same side AM/PM	07:48	16:40
Stony Stratford. Bus Stops London Road by Allotments. Same side AM/PM	07:50	16:42
Old Stratford. Bus Stops Deanshanger Road junc Hawkwell Estate.	07:55	16:35
Arrive / Depart Akeley Wood Senior School.	08:15	16:15

Route B

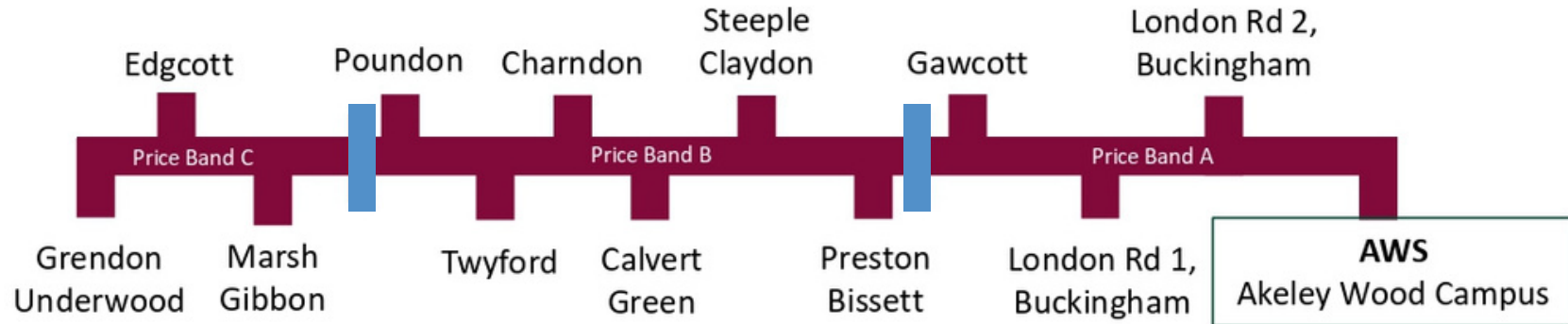
Route B services southeast of the schools from Leighton Buzzard and via villages to the south and west of Milton Keynes



ROUTE B - Capacity 29 Seater	Leaving Time	Arrival Time
	AM	PM
Leighton Buzzard. Bus Stops O/S Royal British Legion Club, West Street.	07:12	17:18
Leighton Buzzard. Bus Stops on Soulbury Road prior to Junc with Mowbray Drive	07:16	17:14
Stewkley. Bus stops Stewkley Road at Junc Hollingdon Road	07:22	17:08
Stewkley. Bus Stops, O/S Recreation Ground, Soulbury Road.	07:26	17:04
Stewkley. Bus Stops, High Street North near Stockhall Crescent - stop alt.	07:29	17:01
Drayton Parslow. Bus Stops Main Road near Junc Bates Gardens.	07:34	16:56
Mursley. Bus Stops O/S Church Main Street.	07:39	16:51
Little Horwood. Bus to use Bus Shelter stop	07:43	16:47
Nash. Bus Stops O/S All Saints Church Stratford Road.	07:49	16:41
Great Horwood. Bus Stops O/S Saint James Church High Street.	07:54	16:36
Singleborough. Singleborough Lane O/S Laurel Farm and Postbox in wall.	07:57	16:33
Arrive/Depart Akeley Wood Senior School	08:15	16:15
Depart for Akeley Wood Junior School	08:30	08:50
Arrive/Depart Akeley Wood Junior School	15:40	16:00

Route C

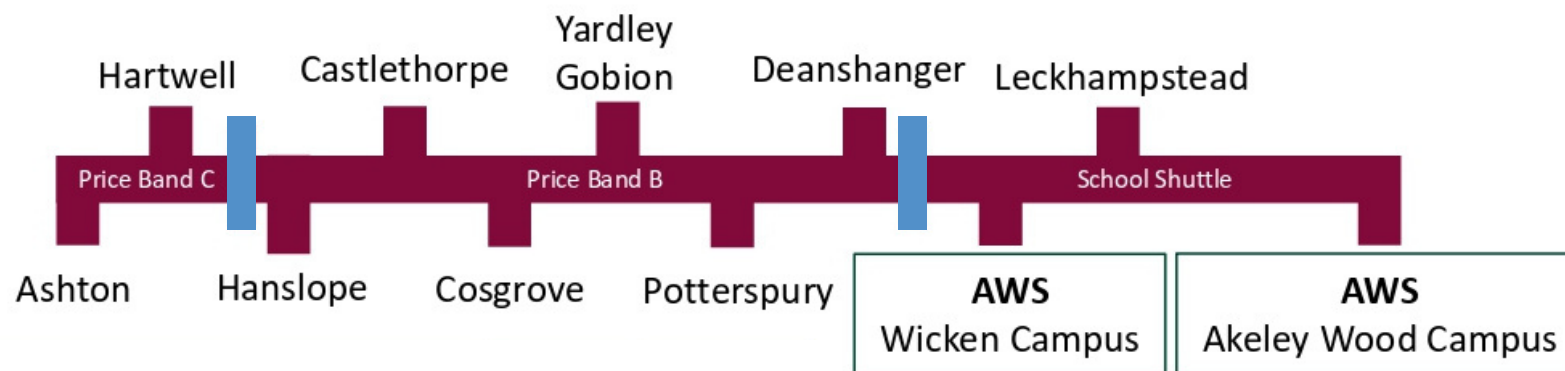
Route C services south of the schools from Grendon Underwood via the villages south of Buckingham



ROUTE C Capacity 31 Seater	Leaving Time	Arrival Time
	AM	PM
Grendon Underwood. Bus Stops Main St outside Swan PH.	07:05	17:20
Edgcott. Bus Stop Shelter junc of Buckingham Road / Grendon Road.	07:10	17:15
Marsh Gibbon. Cricket Field Edgcott Road.	07:14	17:11
Marsh Gibbon. Bus Stops Church Street outside the Plough Inn.	07:16	17:09
Poundon. Bus Shelter near Main Street.	07:20	17:05
Twyford. Bus Stop Main St junc Portway Rd. (PM Portway junc Rosehill Cres).	07:22	17:03
Charndon. Bus Shelter O/S Village Hall Main Street near junc School Lane.	07:25	17:00
Calvert Green. Bus Stops The Community Hall Cotswold Way.	07:30	16:56
Steeple Claydon. Bus Stops West St junc North End Rd near The Fountain PH.	07:35	16:48
Preston Bissett. Main St junc Pound Lane near Church.	07:45	16:38
Gawcott. Bus Stops Buckingham Rd O/S Village Hall.	07:52	16:31
Buckingham. Bus Stops Badgers Estate London Rd.	07:58	16:26
Buckingham. Bus Stops London Road junc Chandos Road O/S Sainsburys.	08:01	16:24
Arrive / Depart Akeley Wood Senior School.	08:15	16:15

Route D

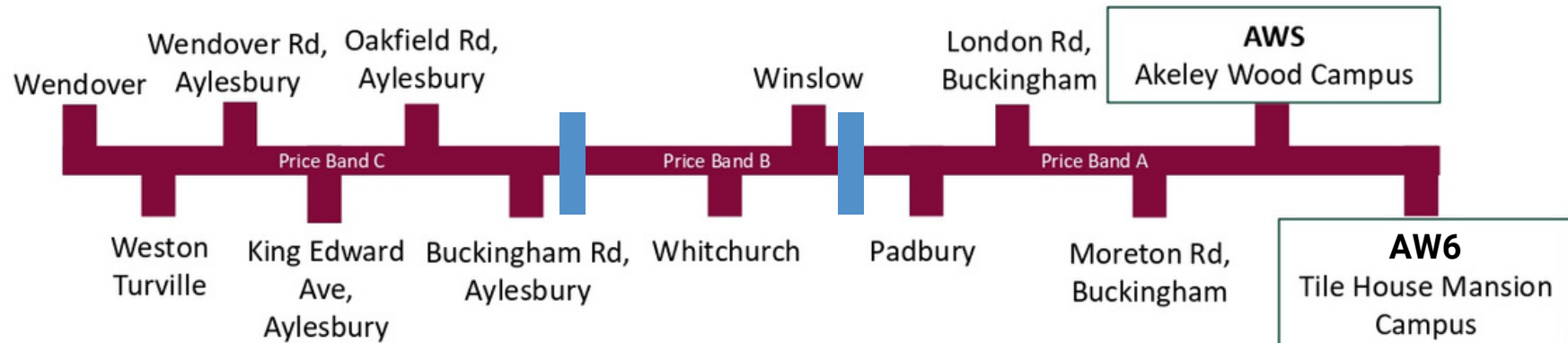
Route D services north east of the schools from Shutlanger via the villages north of Milton Keynes



ROUTE D - Capacity 49 Seater.	Leaving Time	Arrival Time
	AM	PM
Ashton. Bus Stop Stoke Rd opposite The Old Crown PH. (AM Request C	07:00	17:30
Hartwell. Bus Stops junction Ashton Road / Park Road.	07:10	17:20
Hanslope. Bus Stops Castlethorpe Road junction Western Drive	07:18	17:12
Castlethorpe. Hanslope Rd junc Lodge Farm Court.	07:23	17:07
Cosgrove. Bus stops Stratford Road junc Yardley Road.	07:28	
Yardley Gibion. Bus stops High Street	07:31	16:54
Potterspury. Bus Stops Church End near junc Beech House Drive.	07:35	16:55
Deanshanger. The Green O/S Junior School.	07:45	16:45
Wicken Village. O/S The Lion at Wicken PH Deanshanger Road. (PM ONLY)		16:40
Arrive / Depart Akeley Wood Junior School.	07:55	16:35
Leckhampstead. Gt Gateway marked "Old Stables" near Akeley Rd Jun	08:05	16:25
Akeley. Bus stops by The Close, Leckhampstead Road.		16:20
Arrive / Depart Akeley Wood Senior School.	08:15	16:15

Route E

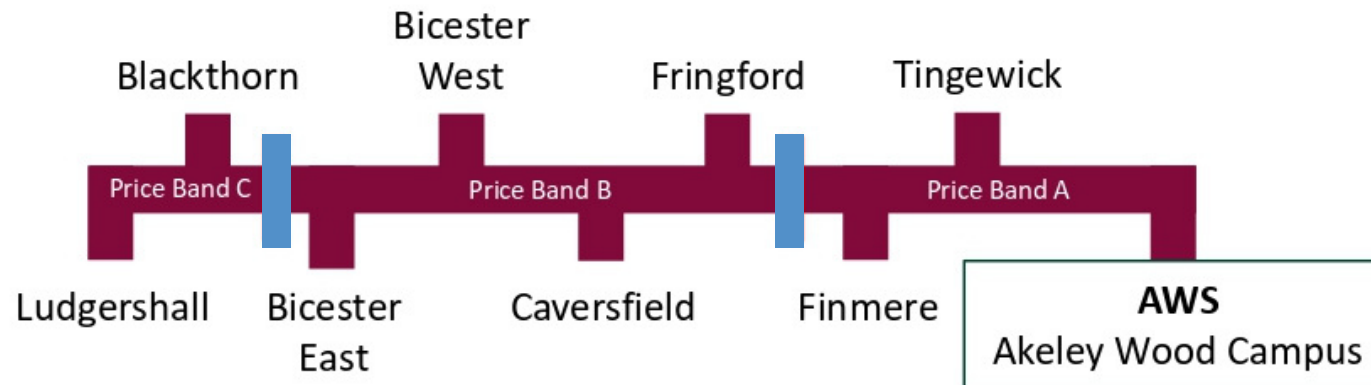
Route E services south of the schools from Wendover, Aylesbury and the villages along the A413



ROUTE E - Capacity 53 Seater	Leaving Time	Arrival Time
	AM	PM
Wendover. Bus Stops Aylesbury Rd junc Grenville Avenue.	07:08	17:26
Weston Turville. Bus Stops Marroway jn Worlds End Lane. PM Worlds End Lane	07:12	17:22
Aylesbury. Bus Stops Wendover Road junc Cambourne Avenue.	07:16	17:18
Aylesbury. King Edward Avenue at road island.	07:19	17:13
Aylesbury. Bus Stops Oakfield Rd near Oakfield Surgery.	07:22	17:10
Aylesbury. Bus Stops Buckingham Rd after Horse and Jockey PH.	07:28	17:03
Hardwick. Hardwick turn Bus Lay-by.	07:31	16:52
Whitchurch. Bus Stops High St (A413) by Telephone Box.	07:39	16:51
Winslow. Bus Stops High St (A413) after Avenue Rd.	07:50	16:40
Padbury. Bus Stops (A413) O/S New Inn PH.	07:55	16:35
Buckingham. Bus Stops London Rd (A413) O/S Tesco Store.	08:00	16:30
Buckingham. Bus Stops Stratford Road after Page Hill Roundabout.	08:05	16:23
Buckingham. Bus Stops Moreton Road O/S Kings Head P/H	08:08	16:22
Buckingham Moreton Rd bus stop junction Bradfield Ave	08:10	16:20
Arrive/Depart Akeley Wood Senior School.	08:15	16:15
Arrive / Depart Tile House Mansion	08:20	15:55

Route F

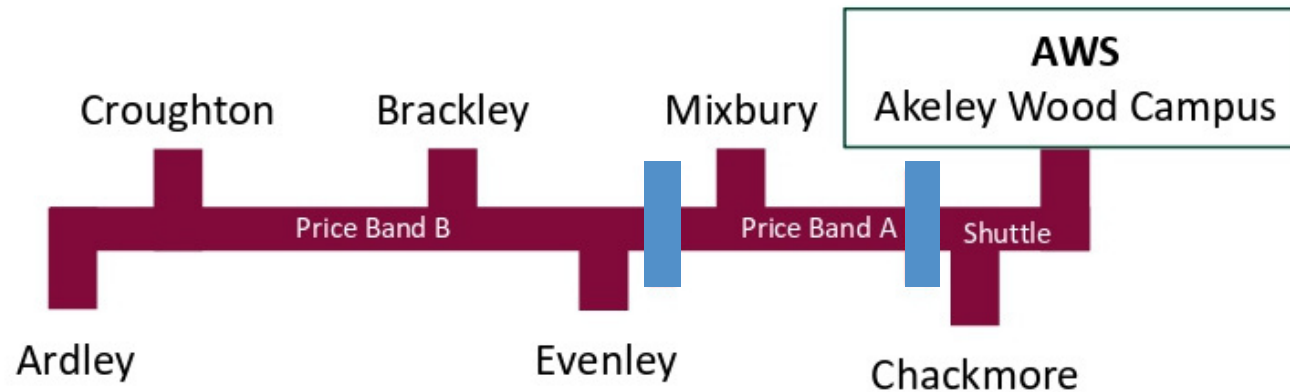
Route F services south west of the schools via Bicester and the villages along the A4421



ROUTE F - Capacity 31 Seater	Leaving Time	Arrival Time
	AM	PM
Ludgershall. Outside Memorial Village Hall.	07:07	17:26
Blackthorn. Bus Stops outside Village Hall.	07:12	17:19
Bicester East. Bus Stops Boston Road junc Benson Close.	07:22	17:09
Bicester West. Bus Stops Middleton Stoney Road after junc Goodwood Close.	07:32	16:59
Caversfield. Skimmingdish Lane near junc of Trenchard Lane.	07:42	16:49
Fringford. Main St Bus Stop Shelter.	07:50	16:41
Finmere. Bus Stops O/S The Red Lion PH.	07:58	16:33
Tingewick. Bus Stops after roundabout Water Stratford Road.	08:00	16:30
Arrive/Depart Akeley Wood Senior School.	08:15	16:15

Route G

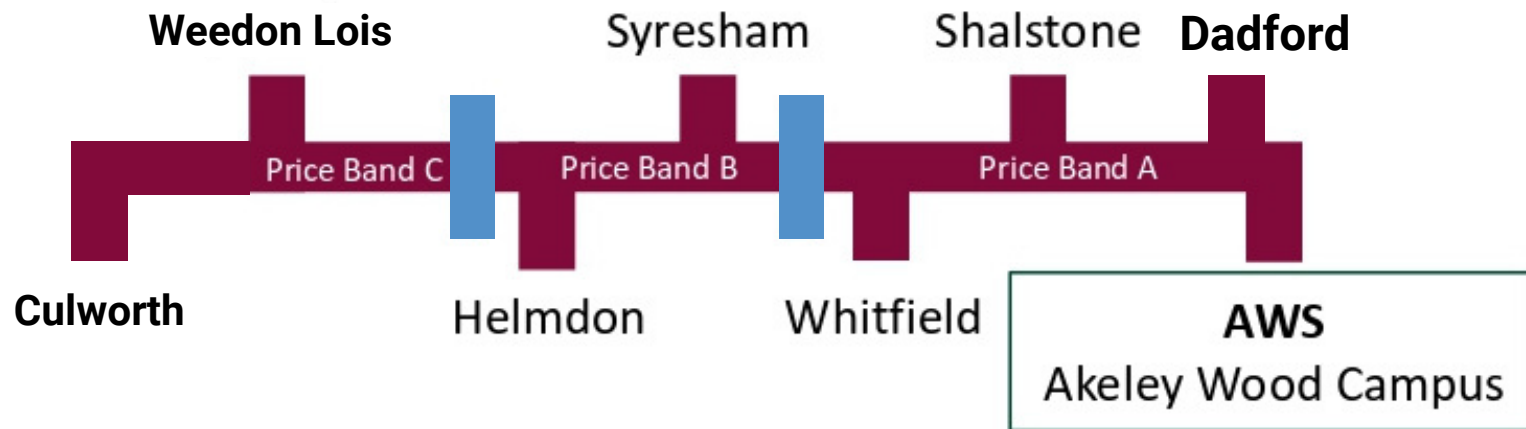
Route G services west of the schools from Ardley and via Brackley and surrounding villages



ROUTE G - Capacity 29 Seater	Leaving Time	Arrival Time
	AM	PM
Ardley. Bus Stops Ardley Lane junc Water Lane by Post Box.	07:20	17:15
Croughton. Air Force Base Entrance B4031.	07:32	17:00
Brackley. Market Square Bus Stops O/S Boots.	07:40	16:50
Evenley. Bus Shelter Broad Lane junc School Lane	07:47	16:43
Mixbury. O/S The Church Evenley Road.	07:55	16:35
Chackmore. Bus stop The Queens Head PH	08:08	16:20
Arrive/ Depart Akeley Wood Senior School.	08:15	16:15

Route H

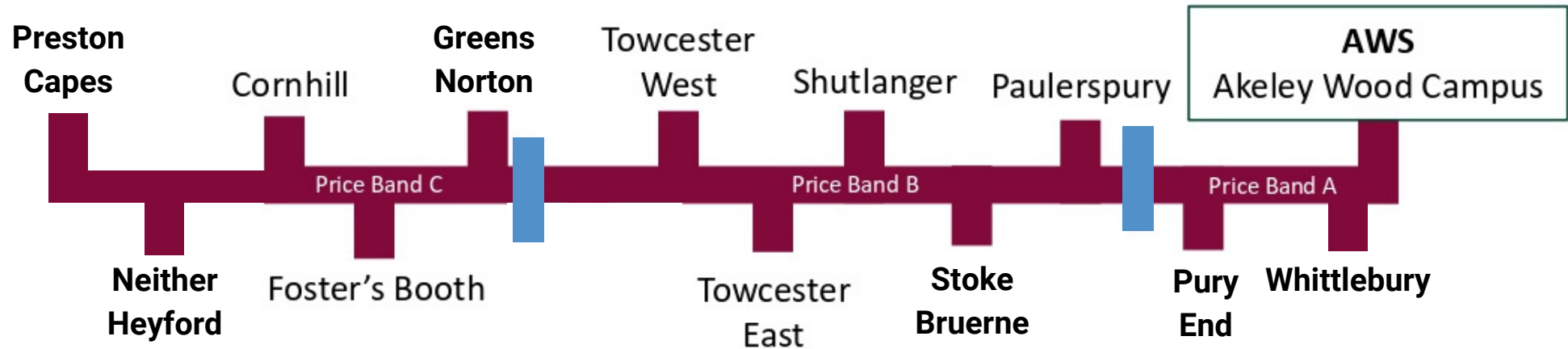
Route H services north west of the schools from Weston and the surrounding villages



ROUTE H - Capacity 16 Seater	Leaving Time	Arrival Time
	AM	PM
Culworth. Stop outside The Rectory, High Street (enough room to get off of the road and foot path available for students)	07:05	17:30
Weedon Lois. Layby next to Chruch	07:20	17:15
Helmdon. Wappenham Road near junc Cross Lane. (PM ONLY).		17:02
Helmdon. Drive at Manor Barn/Church Meadow Barn opposite Church	07:28	16:58
Helmdon. Station Road after bridge opposite Post Box.	07:32	17:00
Syresham. High St O/S The School.	07:42	16:50
Whitfield. Avenue Road O/S The Sun Inn PH.	07:50	16:40
Shalstone. Main Street O/S Church.	08:00	16:30
Dadford, Driveway opposite North Hill 1-6, 23-28 entrance	08:08	16:25
Arrive/Depart Akeley Wood senior School.	08:20	16:15

Route K

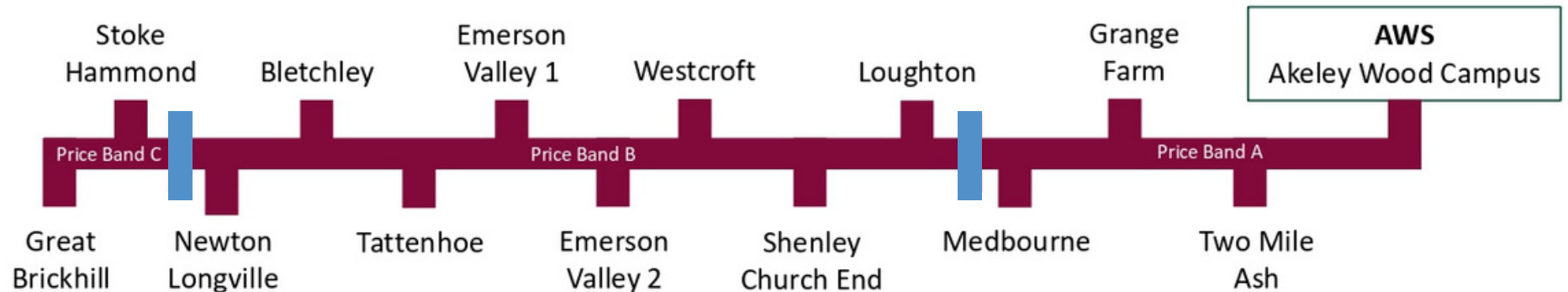
Route K services north of the schools from Patishall via Towcester and the surrounding villages



ROUTE K - Capacity 16 Seater	Leaving Time	Arrival Time
	AM	PM
Preston Capes. Pick up/drop off High St by the Phone Box near Church Way	07:00	17:30
Neither Heyford. Designated Bus stop on The Green	07:18	17:12
Cornhill. Gateway O/S Cozy Cats Bugbrooke Road next to Home Farm.	07:22	17:08
Foster's Booth. Banbury Lane by speed limit signs near junction of A5.	07:25	17:05
Greens Norton. Bus Stops High Street near Butchers Arms PH	07:33	16:57
Towcester. Bus Stops Brackley Road O/S Towcester Cemetery.	07:40	16:52
Towcester. Bus Stops Watling Street (A5) near junction Park Street	07:43	16:50
Shutlanger. Bus Stops Main St near to The Plough Inn.	07:50	16:40
Stoke Bruerne. The Boat Inn.	07:51	16:39
Paulerspury. Bus Stops High St junc Tews End Lane near The School.	08:00	16:30
Pury End. Bus Stops Whittlebury / Towcester Rd near junc of Careys Road.	08:00	16:30
Whittlebury. Bus Stops High St (A413) junc Church Lane.	08:05	16:25
Arrive/Depart Akeley Wood Senior School	08:15	16:15

Route L

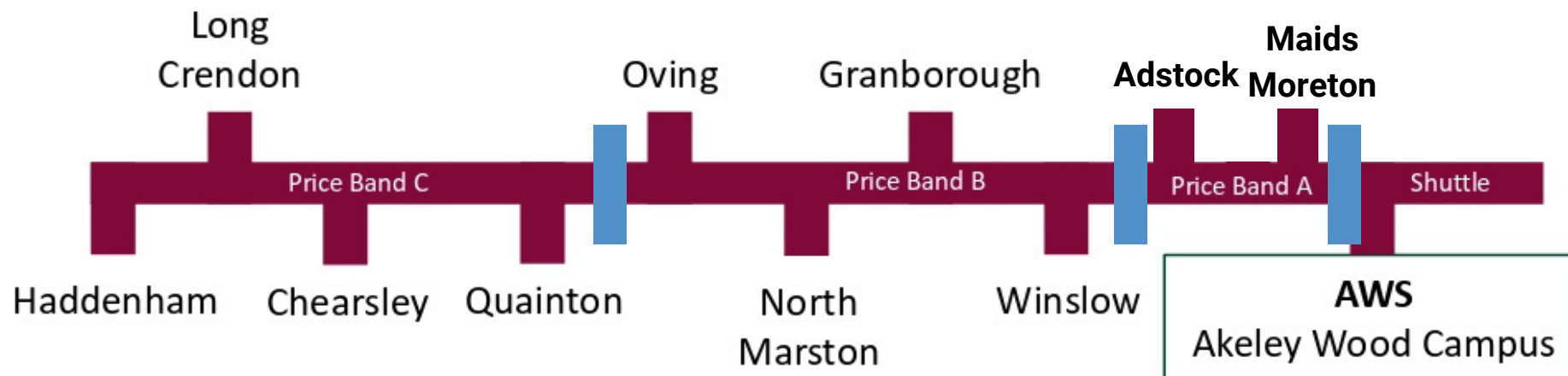
Route L services east of the schools from Great Brickhill via South & West Milton Keynes



ROUTE L - Capacity 49 Seater	Leaving Time	Arrival Time
	AM	PM
Great Brickhill. Bus stops on Ivy Lane near Three Locks Car Park	07:00	17:30
Stoke Hammond. Outside Methodist Church Newton Road prior to The Pump.	07:05	17:19
Newton Longville. Bus Stops Bletchley Road prior to London End.	07:12	17:13
Bletchley. Bus Stops Buckingham Road (B4034) junc St Andrews Road.	07:18	17:09
Tattenhoe. Bus Stop V2 Tattenhoe St prior to junction with Langerstone Lane	07:26	17:05
Emerson Valley. Bus Stops Fulmer St V3 junc Blackmoor Gate.	07:28	17:02
Emerson Valley. Bus Stops Fulmer St V3 junc Dulverton Drive.	07:30	17:00
Westcroft. Bus Stops Tattenhoe St V2 junc Alton Gate.	07:33	16:57
Shenley Church End. Bus Stops Childs Way H6 junc Fortescue Drive.	07:36	16:54
Loughton. Childs Way H6 junc Ashpole Furlong (near Equestrian Centre).	07:39	16:52
Medbourne. Bus Stops Fulmer St V3 junc Pascal Drive.	07:45	16:47
Grange Farm. Bus Stops Fulmer Street junc Hoyton Gate.	07:47	16:45
Two Mile Ash. Bus Stops Dansteed Way H4 between Corn Hill and Kensington Dr	07:49	16:43
Arrive / Depart Akeley Wood Senior School.	08:15	16:15


Route M

Route M services south of the schools from Haddenham servicing villages west of Aylesbury



ROUTE M - Capacity 19 Seater	Leaving Time	Arrival Time
	AM	PM
Haddenham. Designated bus stops Woodways near the Tennis Courts.	07:09	17:21
Long Crendon. Bus Stops The Square.	07:17	17:13
Chearsley. Bus Stop Shelters Crendon Rd/Winchendon Road.	07:20	17:10
Quainton. Bus Stops O/S Memorial Hall Station Road.	07:34	17:01
Oving. Bus Stops Marston Hill junc Pulpit lane/Bowling Alley.	07:44	16:51
North Marston. Bus Stops High Street O/S The Pilgrim PH	07:47	16:48
Granborough. Bus Stops Winslow Rd junc Gore Lodge (Hogshaw Rd) Road O/S The Crown PH.	07:51	16:44
Winslow. Bus Stops Burleys Rd junc Horn St/Granborough Rd.	07:55	16:40
Adstock. Main Street junc East Street / Church End by bench and notice board.	08:00	16:35
MaidsMoreton. AM Duck Lake prior to The Paddock, PM Towcester Rd prior to Scotts Farm Close	08:10	16:20
Arrive/Depart Akeley Wood Senior School.	08:20	16:15

Pricing And Options

HOME TO SCHOOL BUS FEES ACADEMIC YEAR 22-23												
	Band A (per day £)			Band B (per day £)			Band C (per day £)			School Shuttle (per day £)		
	£8.10			£10.20			£12.60			£6.15		
TERM	AUTUMN	SPRING	SUMMER	AUTUMN	SPRING	SUMMER	AUTUMN	SPRING	SUMMER	AUTUMN	SPRING	SUMMER
NO. OF DAYS	65	56	54	65	56	54	65	56	54	65	56	54
RETURN PRICE	£526.50	£453.60	£437.40	£663.00	£571.20	£550.80	£819.00	£705.60	£680.40	£399.75	£344.40	£332.10
AM OR PM ONLY PRICE	£342.23	£294.84	£284.31	£430.95	£371.28	£358.02	£532.35	£458.64	£442.26	£259.84	£223.86	£215.87

PRICING ABOVE IS BASED ON TERMLY TRAVEL BOOKED IN ADVANCE.

SHOULD STUDENTS REQUIRE OCCASIONAL TRAVEL ON OUR HOME TO SCHOOL SERVICE, THE BELOW DAY RATES WILL APPLY:


ONE DAY TRAVEL PASS SINGLE	£ 8.90
ONE DAY TRAVEL PASS RETURN	£ 13.65

PLEASE NOTE: AD-HOC TRAVEL IS DEPENDANT UPON THE CAPACITY OF EACH ROUTE ON ANY GIVEN DAY AND CANNOT BE GUARANTEED

**We offer a free shuttle bus service for families with children across multiple sites.
Please contact transport@akeleywoodschool.co.uk for more information.**

Please note: These routes are subject to change as of September 2023.





AKELEY WOOD
SCHOOL